

State of Wyoming Corner Record

(In compliance with the *CORNER PERPETUATION AND FILING ACT*, Wyoming Statutes, 1997, Section 33-29-140, et. seq., and the Rules and Regulations of the Board of Registration for Professional Engineers and Professional Land Surveyors)

Reverse side of this form may be used if more space is needed.

Record of original survey and citation of source of historical information (if corner is lost or obliterated). Description of corner monumentation evidence found and/or monument and accessories established to perpetuate the location of this corner. Sketch of relative location of monument, accessories, and reference points with course and distance to adjacent corner(s) (if determined in this survey). Method and rationale for reestablishment of lost or obliterated corner.

G.L.O. Record: Edwin James, U.S. Deputy Surveyor, July 1870

80.00 Chains Set a lime stone, 17 x 10 x 6 for corner to Sections 33 & 34 T16N R65W

Subsequent Record: State of Wyoming Corner Record filed by me indicating the found monument noted below.

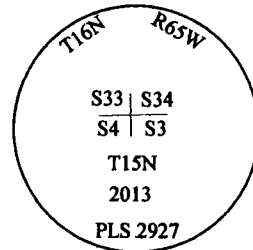
Found: 2" diam. alum. cap 0.7' south of an E/W fence line and in the approximate center line of a fence row north. I set this corner in 1993 while employed by Steil Surveying Services. I searched the records of Steil Surveying Services and could not find my notes as to the evidence recovered in 1993 and the setting of the monument. I recall that this corner was set from evidence recovered from a retracement survey along the south township line for 3 1/2 miles.

Set: The 2 ins. diam. aluminum cap as noted above was "wobbly" on the rebar. I removed the aluminum cap and replace it with a 2 1/2 ins. diam. aluminum cap marked as noted below, to a depth of 5 ins. below the ground. I bury the 2 ins. diam. aluminum cap along the south side as a memorial.

From the monument:

The S1/4 of Section 33 bears N89°26'W 2640.0 ft.
 The SE corner of Section 34 bears S89°39'E 5279.1 ft.
 The W 1/4 of Section 34 bears N1°27'E 2658.0 ft.

Aluminum Cap Markings

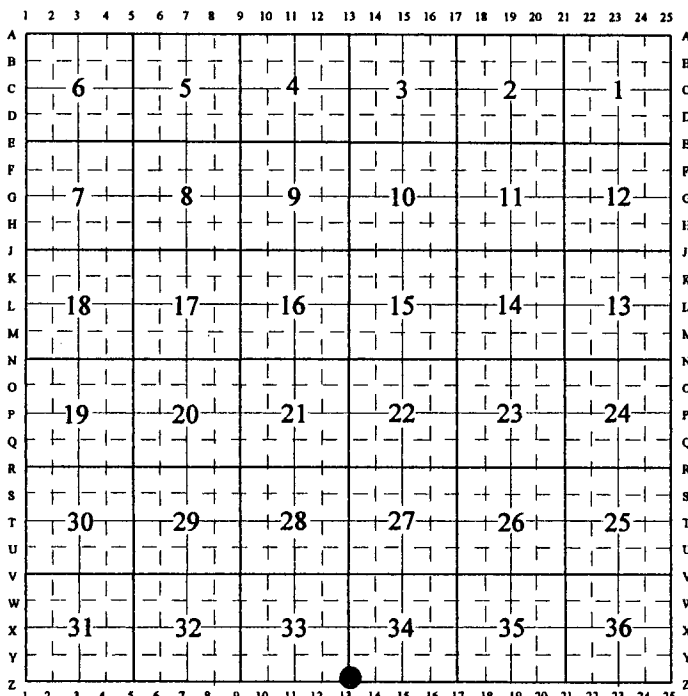



 RECORDED 12/02/2013 AT 8:56 AM REC# 628415 BK# 2368 PG# 1413
 DEBRA K. LATHROP, CLERK OF LARAMIE COUNTY, WY PAGE 1 OF 1

Date of Field Work: November 13, 2013

Office Reference: Kaiser Francis Oil: Silo Field

CROSS INDEX DIAGRAM




Firm/Agency, Address

Paul Reid, PLS
 1533 Pinion Drive
 Cheyenne WY 82001
 307-630-2387 (C)
 307-637-3400 (O)

This corner record was prepared by me or under my direction and supervision.

SEAL & SIGNATURE



Corner Name: SW COR.
 SBRPEPLS/PLSW: MARCH 1994/97

Section: 34

T. 16 N., R. 65 W., 6th P.M.,
 *T. 15 N., R. 65 W., 6th P.M.,

Cross-Index No.: Z-13
 A-13